

LINCOLNWAY INDUSTRIAL RAIL AND AIR PARK






CLINTON, IOWA - CURRENT AIRPORT OVERLAY ZONING MAP

(460.73 ACRES)



Legend

Airport Zones

-  Zone A: Runway Protection Zone (RPZ)
-  Zone B: Approach Surface
-  Zone C: Transitional Surface
-  Zone D: Horizontal Surface
-  Zone E: Conical Surface



Harts Mill Rd.

380th Ave.



Flight Path

Lincoln Hwy.

60th St.



Flight Path

54th St.

Z36

3rd St.

3rd Ave.

Union Pacific

44th Ave.

